
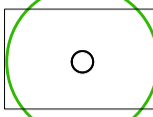
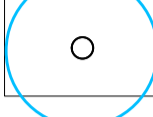
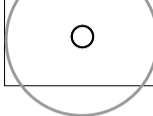
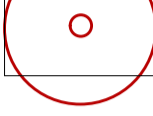



Legend - 1:500

-  **Tree Root Protection Areas**
Tree Root Protection Areas calculated and specified in accordance with BS 5837:2012 - 'Trees in Relation to Design, Demolition and Construction - Recommendations'.
-  **Category A Trees**
Trees of High Quality and Value.
-  **Category B Trees**
Trees of Moderate Quality and Value.
-  **Category C Trees**
Trees of Low Quality and Value.
-  **Category U Trees**
Trees unsuitable for retention.
-  **Category C Tree Group Boundary**
Tree Group Boundary of Low Quality and Value.

Notes: The original of this drawing was produced in colour - a monochrome copy should not be relied upon.

Habitat areas are indicative and for information only - please do not scale from this drawing.

PLANNING ISSUE

Rev	Description	Date	Initials
01	Planning Issue	23.07.20	KM
00	Draft Issue	09.07.20	KM



LIZARD
Landscape Design and Ecology

The Old Bank, 34 South Street, Tarring, Worthing, West Sussex, BN14 7LH
 T. 01903 216033 E. lizardlandscape@btconnect.com W. lizardlandscapeology.com

Client HCCAT			
Project Title and Location Hailsham Community College Battle Road, Hailsham			
Drawing Title Tree Constraints Plan			
Scale 1:500	Drawn KM	Approved --	Date 09.07.20
Drawing No LLD2040-ARB-DWG-002	Revision 01		



Tree Constraints Plan Hailsham Community College